

Figure 1 Map of cities that participated in the Informed Cities Initiative

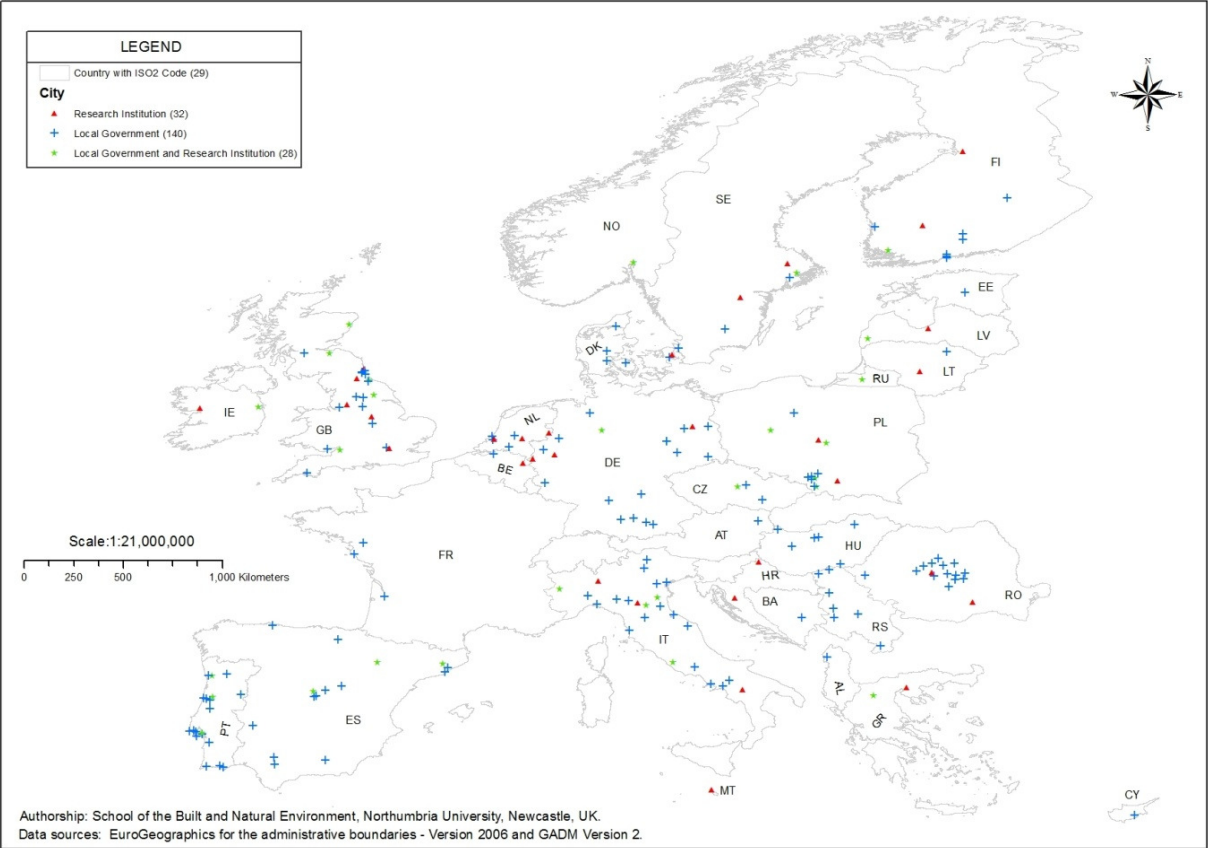


Table 1: Cities that participated in the Informed Cities Initiative

Country	Cities
Albania	Shkoder
Austria	Vienna
Belgium	Brussels, Antwerp
Bosnia	Sarajevo
Croatia	Cazovec, Zagreb
Czech Republic	Brno, Chrudim, Prague
Cyprus	Larnaca
Denmark	Aalborg, Albertslund, Copenhagen, Kolding, Lyngby, Odense
Estonia	Tallinn
Finland	Helsinki, Kausaali Oy, Kuopio, Lahti, Oulu, Pori, Tampere, Turku, Vantaa
France	Bordeaux, Nantes, Saint Hilaire de Riez
Germany	Augsburg, Berlin, Brauhaus Dessau, Bremen, Dresden, Dusseldorf, Eichenau, Hannover, Heinsberg, Leipzig, Munchenberg, Munich, Munster, Neu Ulm, Nurmeberg, Potsdam, Stuttgart, Trier, Wuppertal
Greece	Kozani, Thessaloniki
Hungary	Budaors, Budapest, Miskolc, Mosonmagyarovar, Szeged
Italy	Alessandria, Ancona, Avellino, Bologna, Bolzano, Ferrara, Firenze, Frosinone, Genova, Livorno, Milan, Modena, Naples, Padova, Parma, Rimini, Ravenna, Reggio Emilia, Region

	of Campania, Tito Scalo, Torino, Trento, Venice
Ireland	Dublin, Galway
Latvia	Liepaja, Riga
Lithuania	Kaunas, Panevezys
Malta	Nadur
Netherlands	Amsterdam, Delft, Enschede, Maastricht, Rotterdam, Schiedam, The Hague, Tilburg, Wageningen
Norway	Oslo
Poland	Bedzin, Bielsko Biala, Bydgoszcz, Jaworze, Katowice, Knurów, Krakow, Lodz, Mikolow, Poznan, Swietichowice, Warsaw
Portugal	Almada, Cascais, Coimbra, Condeixa a Nova, Faro, Figueira da Foz, Grandola, Lagos, Lisbon, Loule, Montemor-o-Velho, Montijo, Oeiras, Oporto, Ourem, Palmela, Sebugal, Sesimbra, Vila Real
Romania	Aiud, Avrig, Blaj, Brasov, Bucharest, Campulung, Fagaras, Odorheiu Secuiesc, Sacale, Sebes, Sfintu Gheorghe, Sibiu, Sighisoara, Targu Mures, Tarnaveni, Timisoara, Zarnesti
Russia	Kaliningrad
Serbia	Kragujerac, Sombor, Sremska Mitrovika, Szabadka, Uzice, Valjevo, Veszprem, Vranje
Spain	Arahal, Azuqueca de Henare, Barcelona, Fuenlabrada, Gijon, Getafe, Granada, Granollers, Guadalajara (Diputacion), Madrid, Seville, Vitoria-Gasteiz, Zaragoza
Sweden	Botkyrka Kommun, Helsinborg, Linkoping, Norkopping, Stockholm, Uppsala, Växjö
United Kingdom	Aberdeen, Billingham, Birmingham, Blyth, Bradford, Bristol, Cardiff, Durham, Edinburgh, Halton Borough, Gateshead, Glasgow, Leeds, Leicester, London, Manchester, Newcastle upon Tyne, North Tyneside Borough, Nottingham, Plymouth, Stockton on Tees, Sheffield, Sunderland, Uxbridge, York

Table 2: Cities that applied UEE

N Denmark	Big	Kobenhavn	W Belgium	Medium	Antwerpen
N Denmark	Medium	Aalborg	W France	Big	Nantes
N Denmark	Medium	Odense	W France	Medium	Bordeaux
N Finland	Big	Helsinki	W Germany	Big	Bremen
N Finland	Medium	Vantaa	W Germany	Big	Dresden
N Finland	Medium	Turku	W Germany	Big	Nuremberg
N Finland	Small	Kuopio	W Germany	Medium	Münster
N Sweden	Big	Stockholm	W Germany	Medium	Augsburg
N Sweden	Small	Helsingborg	W Ireland	Big	Dublin
N Sweden	Small	Vaxjo	W Netherlands	Big	Amsterdam
			W Netherlands	Big	Rotterdam
S Italy	Big	Torino	W UK	Big	Glasgow
S Italy	Big	Napoli	W UK	Big	Sheffield
S Italy	Big	Genova	W UK	Medium	Bristol
S Italy	Medium	Bologna	W UK	Medium	Leicester
S Italy	Medium	Firenze	W UK	Medium	Plymouth
S Italy	Medium	Parma			
S Italy	Small	Ravenna			
S Italy	Small	Ferrara	E Czech Rep.	Big	Praha
S Italy	Small	Bolzano	E Czech Rep.	Small	Chrudim
S Portugal	Medium	Porto	E Latvia	Small	Liepaja
S Portugal	Medium	Oeiras	E Poland	Big	Poznań
S Portugal	Small	Faro	E Poland	Medium	Bydgoszcz
S Spain	Big	Barcelona	E Poland	Small	Knurow
S Spain	Big	Zaragoza	E Romania	Medium	Timisoara
S Spain	Medium	Vitoria Gasteiz	E Romania	Small	Sfintu Gheorghe
S Spain	Medium	Granada	E Serbia	Small	Valjevo
S Spain	Small	Granollers	E Serbia	Small	Vranje

Figure 2: Map of cities that participated in UEE

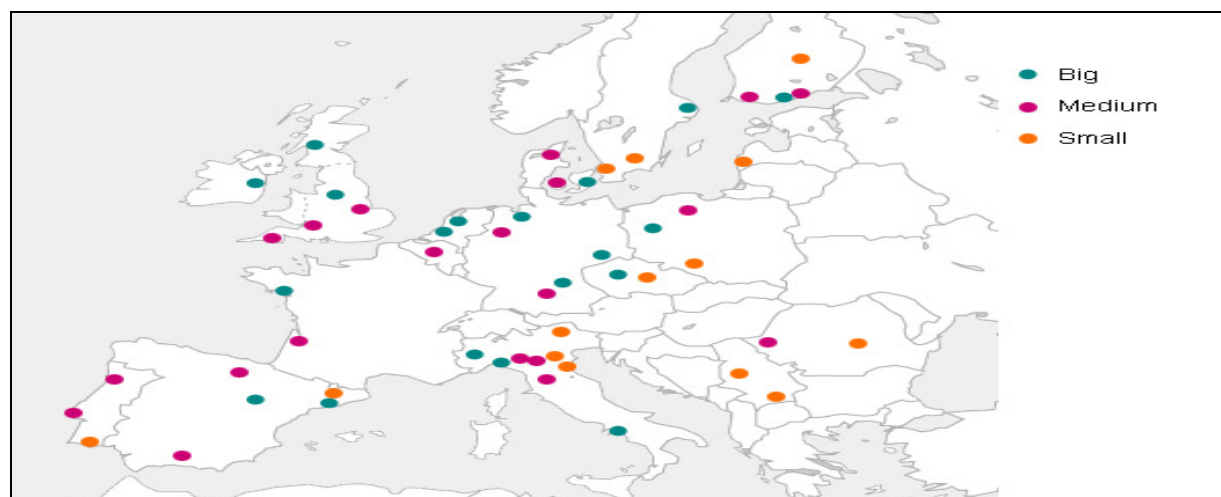
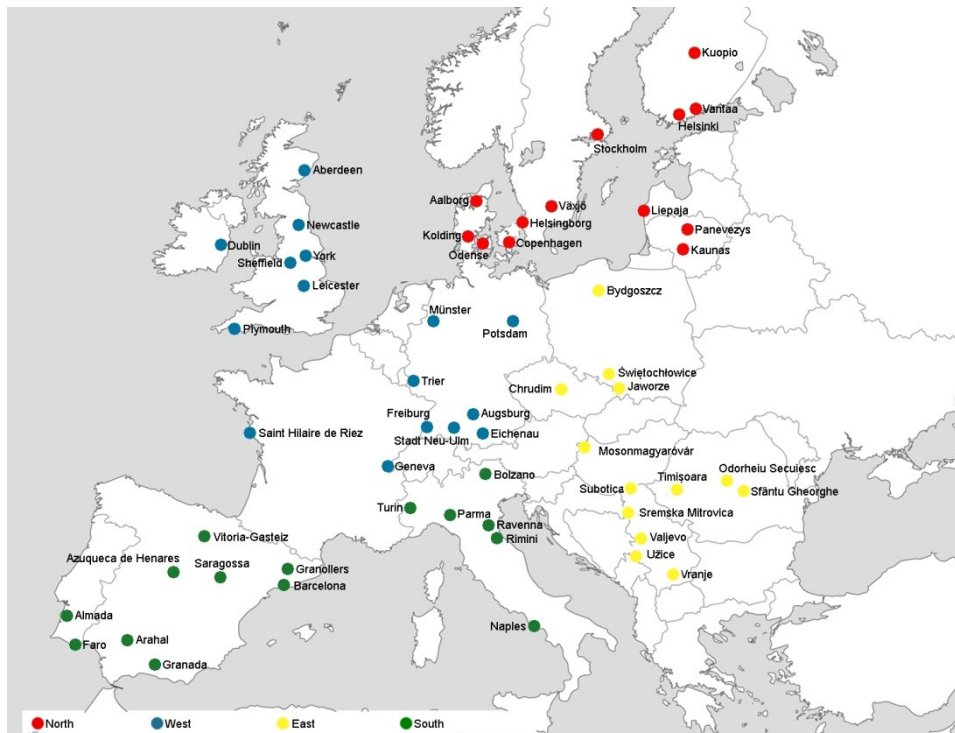


Table 3 List of local governments that applied LE21

Northern Europe	Eastern Europe
<p>1. Aalborg, Denmark 2. Copenhagen, Denmark 3. Helsingborg, Sweden 4. Helsinki, Finland 5. Kaunas, Lithuania 6. Kolding, Denmark 7. Kuopio, Finland 8. Liepaja, Latvia 9. Odense, Denmark 10. Panevezys, Lithuania 11. Stockholm, Sweden 12. Vantaa, Finland 13. Växjö, Sweden</p>	<p>1. Bydgoszcz, Poland 2. Chrudim, Czech Republic 3. Jaworze, Poland 4. Mosonmagyaróvár, Hungary 5. Odorheiu Secuiesc, Romania 6. Sfântu Gheorghe, Romania 7. Sremska Mitrovica, Serbia 8. Subotica, Serbia 9. Świętochłowice, Poland 10. Timisoara, Romania 11. Užice, Serbia 12. Valjevo, Serbia 13. Vranje, Serbia</p>
Western Europe	Southern Europe
<p>1. Aberdeen, United Kingdom 2. Augsburg, Germany 3. Dublin, Ireland 4. Eichenau, Germany 5. Freiburg, Germany 6. Geneva, Switzerland 7. Leicester, United Kingdom 8. Münster, Germany 9. Newcastle, United Kingdom 10. Plymouth, United Kingdom 11. Potsdam, Germany 12. Saint Hilaire de Riez, France 13. Sheffield, United Kingdom 14. Stadt Neu-Ulm, Germany 15. Trier, Germany 16. York, United Kingdom</p>	<p>1. Almada, Portugal 2. Arahall, Spain 3. Azuqueca de Henares, Spain 4. Barcelona, Spain 5. Bolzano, Italy 6. Faro, Portugal 7. Granada, Spain 8. Granollers, Spain 9. Naples, Italy 10. Parma, Italy 11. Ravenna, Italy 12. Rimini, Italy 13. Saragossa, Spain 14. Turin, Italy 15. Vitoria-Gasteiz, Spain</p>

Figure 3 Map of local governments that applied LE21





Informed Cities European Roundtable 2010, 13-14 April 2010, Newcastle (UK): Planning Informed Cities Implementation Workshops



Informed Cities Forum 2010, 14-16 April 2010, Newcastle (UK): Cristina Garzillo (ICLEI) and Stefan Kuhn (ICLEI) open the Forum



Before the Informed Cities Implementation Workshop in Katowice (Poland), 21 October 2010:
Meeting with the host city



Informed Cities Implementation Workshop in Sibiu (Romania), 9 November 2010: Participants
completing Local Evaluation 21



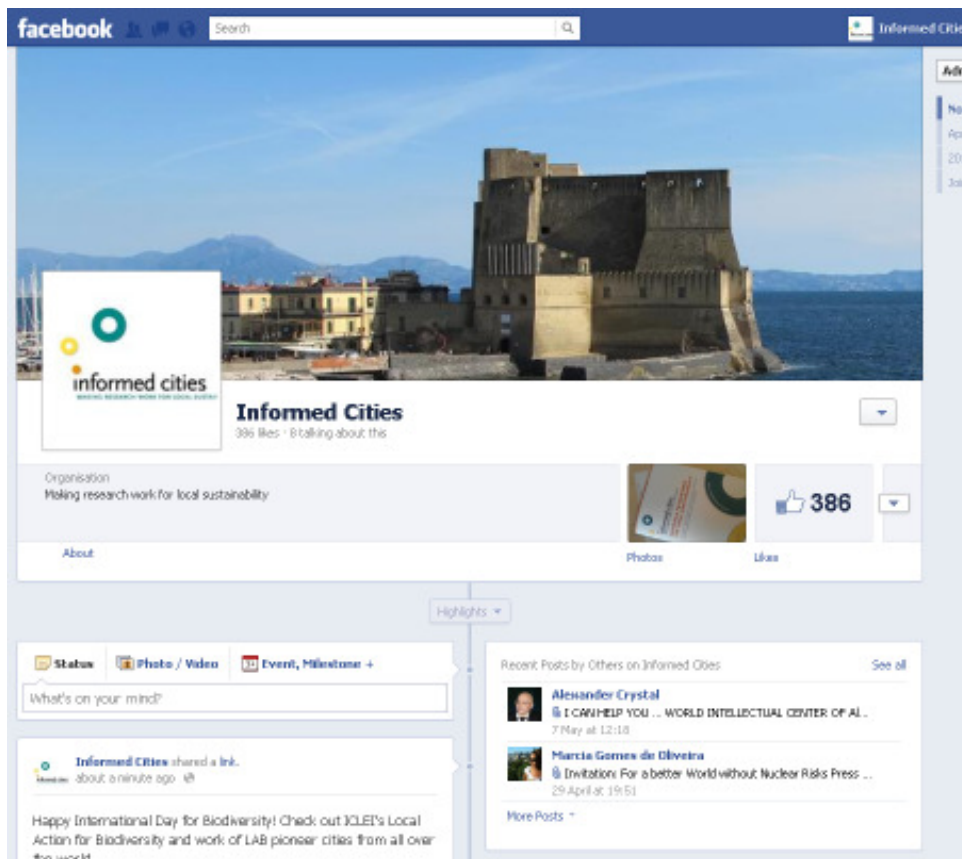
Informed Cities European Roundtable 2011, 20-21 January 2011, Milan (Italy): Participants exchanging experience on knowledge brokerage




Informed Cities Forum 2011, 26-27 October 2011, Naples (Italy): Participants during World Cafe session





Informed Cities European Roundtable 2012, 16-17 February 2012, London (UK): Presenting project recommendations





Informed Cities Facebook page (22 May 2012): 386 likes

**Informed Cities Forum 2011 City of Zaragoza** Javier Celma Celma & Alejandro ...
Presentation uploaded 5 months ago
15 slides, 132 views, 1 download
[Edit / Delete](#)
Published

**Informed Cities Forum 2011 Urban Practitioners and thinkers: "stories of c...**
Presentation uploaded 5 months ago
30 slides, 73 views
[Edit / Delete](#)
Published

**Informed Cities Forum 2011 Research & Policy** Paul Scherrenberg
Presentation uploaded 5 months ago
16 slides, 67 views
[Edit / Delete](#)
Published

**Informed Cities Forum 2011 Informed Stockholm** Gustaf Landhal
Presentation uploaded 5 months ago
11 slides, 72 views
[Edit / Delete](#)
Published

**Informed Cities Forum 2011 On the road to Rio Ania** Rok
Presentation uploaded 5 months ago
15 slides, 431 views, 1 download
[Edit / Delete](#)
Published

A selection of Informed Cities presentations uploaded to Slideshare (43 uploaded in total): reaching up to 431 views!

Informed Cities Forum 2011

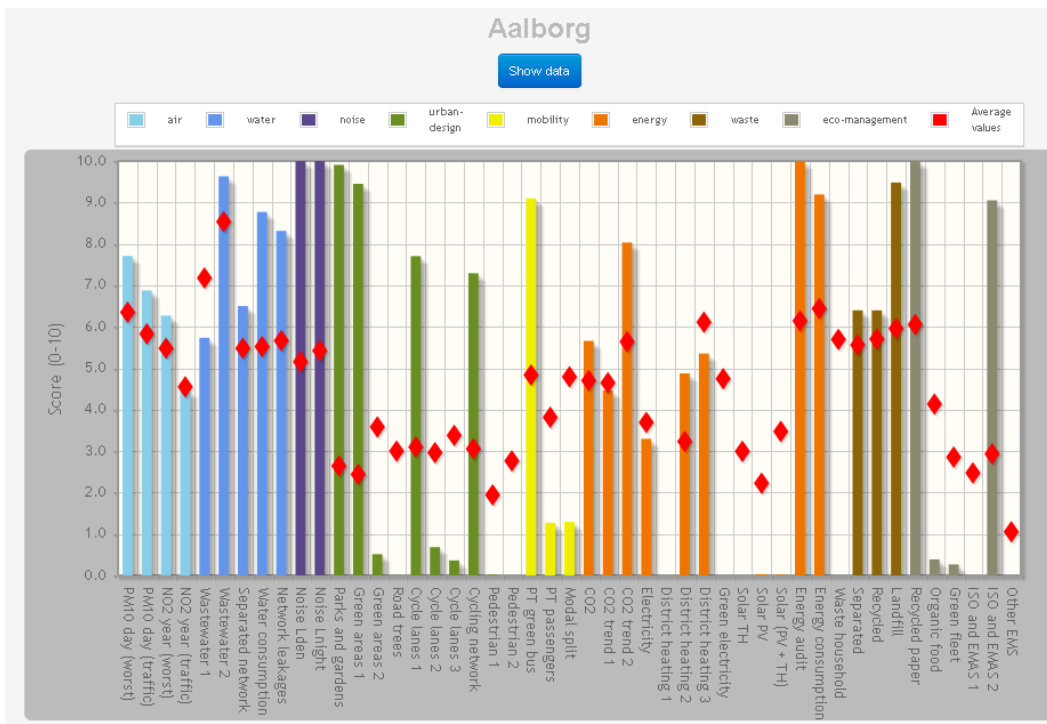
[Informed cities](#) [Thumbnails](#) [Detail](#) [Comments](#)



193 photos | 221 views
items are from between 26 Oct 2011 & 27 Oct 2011.



Informed Cities Flickr photogallery, including 193 photos



Informed Cities web portal presenting results of Urban Ecosystem Europe: sample city profile



Informed Cities project logo